








<p><b>LEGEND</b></p> <ul style="list-style-type: none"> <li> Direction of Travel</li> <li> Sign</li> <li> North Arrow</li> <li> Tubular marker</li> <li> Certified TCP</li> <li> HLWD</li> </ul>	<p align="center"><b>Figure # 7.8 in the TCMWR 2015 Edition</b>  <b>Single Lane Alternating</b></p> <p>This Traffic Control Plan is designed to accommodate patch work on the installation of Sidewalks, Curb and Utilities at 10092 Williams Rd</p> <p>Work to commence Monday, Oct. 21st, 2018 and is expected to be completed in two months</p> <p>Work hours shall be from 7:00 am - 5:00 pm</p> <p align="center">All signs and traffic devices shall be placed in compliance with WCB and the TCMWR</p>	<div align="center" data-bbox="1063 1606 1242 1690">  </div> <p align="center"><b>Element Excavating</b></p> <p align="center">Drawing No. EE-Williams Rd - 01</p> <p>Drawing NTS</p>
--	---	--